

Hello1

Tluste cemetery

```
var Coordinates = [{"48.84962186816"," 25.73097288608551"},{"48.84977718741843"," 25.73119819164276"},{"48.84978071739597"," 25.731359124183655"},{"48.84973835764899"," 25.73147714138031"},{"48.8498336670293"," 25.731579065322876"},{"48.84990073648446"," 25.731670260429382"},{"48.85008076457782"," 25.731911659240723"},{"48.850161953506166"," 25.73198139667511"},{"48.85008429453396"," 25.732582211494446"},{"48.84933593826534"," 25.732635855674744"},{"48.84929357814209"," 25.732635855674744"},{"48.84926533803999"," 25.732104778289795"},{"48.84925474799763"," 25.731793642044067"},{"48.84925121798299"," 25.731557607650757"}]; var MapZoom = 18; var MapCenter = [{"48.84966135420155"," 25.73224425315857"}]; var PolygonTitle = ""; // This example creates a simple polygon representing the Bermuda Triangle. function initialize() { var mapOptions = { zoom: MapZoom, center: new google.maps.LatLng(MapCenter[0][0],MapCenter[0][1]), mapTypeId: google.maps.MapTypeId.ROADMAP }; var PolygonToDraw; var map = new google.maps.Map(document.getElementById('map-canvas'), mapOptions); // Define the LatLng coordinates for the polygon's path. var CoordsToDraw = []; Coordinates.forEach(function(element, index){ CoordsToDraw.push(new google.maps.LatLng(element[0], element[1])) }); // Construct the polygon. PolygonToDraw = new google.maps.Polygon({ paths: CoordsToDraw, strokeColor: '#FF0000', strokeOpacity: 0.8, strokeWeight: 2, fillColor: '#FF0000', fillOpacity: 0.35 }); PolygonToDraw.setMap(map); var mapLabel = new MapLabel({ text: PolygonTitle, position: new google.maps.LatLng(MapCenter[0][0],MapCenter[0][1]), map: map, fontSize: 20, align: 'left' }); mapLabel.set('position', new google.maps.LatLng(MapCenter[0][0],MapCenter[0][1])); } google.maps.event.addDomListener(window, 'load', initialize);
```

Community: Tovste

Additional information:

The cemetery was fully documented by the JGB expedition team in 2014.

[See detailed map of Tluste Cemetery](#) shows a sketch of all the survived tombstones.

Tombstones in the cemetery

Newer findings are displayed first.

Image

Name







[Tombstone Date](#) ▼

[Tombstone of Haim Einharz](#)

April 29, 1937

Tluste cemetery

Published on Єврейська Галичина та Буковина (<http://jgaliciabukovina.net>)

Image	Name	Tombstone Date ▼
		
	Tombstone of Haim Einharz	April 29, 1937
	Tombstone of Avraham Yaakov Son of Mordechai Zelig	April 20, 1937
	Tombstone of Avraham Yaakov Son of Mordechai Zelig Tombstone of Paye Daughter of Shmuel Arie	April 20, 1937 January 31, 1937
	Tombstone of Shlomo Libman	November 04, 1936
	Tombstone of Gitl Daughter of Yehoshua ha-Levi Segal	November 02, 1936

Tluste cemetery

Published on Єврейська Галичина та Буковина (<http://jgaliciabukovina.net>)

Image	Name	Tombstone Date ▼
	Tombstone of Ester Sarah Perlmutter	October 20, 1936
	Tombstone of Ester Sarah Perlmutter	October 20, 1936
	Tombstone of Ester Sarah Perlmutter	October 20, 1936
	Tombstone of Beile Daughter of Yehuda	October 17, 1936

- [« first](#)
- [< previous](#)
- ...
- [2](#)
- [3](#)
- [4](#)
- [5](#)
- [6](#)
- [7](#)
- [8](#)
- [9](#)
- [10](#)
- ...
- [next >](#)
- [last »](#)

Tluste cemetery

Published on Єврейська Галичина та Буковина (<http://jgaliciabukovina.net>)

Джерело:

http://jgaliciabukovina.net/uk/node/161516?order=field_shared_approximate&sort=desc&page=5