

Tluste cemetery

Published on Єврейська Галичина та Буковина (<https://jgaliciabukovina.net>)

Tluste cemetery

```
var Coordinates = [{"48.84962186816"," 25.73097288608551"},{"48.84977718741843"," 25.73119819164276"},{"48.84978071739597"," 25.731359124183655"},{"48.84973835764899"," 25.73147714138031"},{"48.8498336670293"," 25.731579065322876"},{"48.84990073648446"," 25.731670260429382"},{"48.85008076457782"," 25.731911659240723"},{"48.850161953506166"," 25.73198139667511"},{"48.85008429453396"," 25.732582211494446"},{"48.84933593826534"," 25.732635855674744"},{"48.84929357814209"," 25.732635855674744"},{"48.84926533803999"," 25.732104778289795"},{"48.84925474799763"," 25.731793642044067"},{"48.84925121798299"," 25.731557607650757"}]; var MapZoom = 18; var MapCenter = [{"48.84966135420155"," 25.73224425315857"}]; var PolygonTitle = ""; // This example creates a simple polygon representing the Bermuda Triangle. function initialize() { var mapOptions = { zoom: MapZoom, center: new google.maps.LatLng(MapCenter[0][0],MapCenter[0][1]), mapTypeId: google.maps.MapTypeId.ROADMAP }; var PolygonToDraw; var map = new google.maps.Map(document.getElementById('map-canvas'), mapOptions); // Define the LatLng coordinates for the polygon's path. var CoordsToDraw = []; Coordinates.forEach(function(element, index){ CoordsToDraw.push(new google.maps.LatLng(element[0], element[1])) }); // Construct the polygon. PolygonToDraw = new google.maps.Polygon({ paths: CoordsToDraw, strokeColor: '#FF0000', strokeOpacity: 0.8, strokeWeight: 2, fillColor: '#FF0000', fillOpacity: 0.35 }); PolygonToDraw.setMap(map); var mapLabel = new MapLabel({ text: PolygonTitle, position: new google.maps.LatLng(MapCenter[0][0],MapCenter[0][1]), map: map, fontSize: 20, align: 'left' }); mapLabel.set('position', new google.maps.LatLng(MapCenter[0][0],MapCenter[0][1])); } google.maps.event.addDomListener(window, 'load', initialize);
```

Community: Tovste

Additional information:

The cemetery was fully documented by the JGB expedition team in 2014.

[See detailed map of Tluste Cemetery](#) shows a sketch of all the survived tombstones.

Tluste cemetery

Published on Єврейська Галичина та Буковина (<https://jgaliciabukovina.net>)

Tombstones in the cemetery

By clicking on "Tombstone Date" you may change the chronological order of the tombstones. Gravestones without a date are placed at the end of the list

Image



Name

[Tombstone of \(?\) Daughter of David](#)

[Tombstone Date](#) ▲

March 29, 1678



[Tombstone of Eliyahu Son of Moshe](#)

January 11, 1690



[Tombstone of Miriam \(?\) Daughter of Shmuel \(?\)](#)

1726



[Tombstone of...](#)

1728



[Tombstone of Zvi Hirsh Son of Yitzhak](#)





October 20, 1729

[Tombstone of Avraham Ever Son of Yehuda](#)

October 27, 1732

Tluste cemetery

Published on Єврейська Галичина та Буковина (<https://jgaliciabukovina.net>)

Image	Name	Tombstone Date ▲
	Tombstone of ...	January 30, 1735
	Tombstone of Meir Son of Moshe Naftali Hirtz	June 19, 1735
	Tombstone of Toybe Metzger	1736
	Tombstone of Toybe Metzger	1736
		

[View More Tombstones](#)

Джерело: <https://jgaliciabukovina.net/uk/node/161516>
