

Busk cemetery

```

var Coordinates = [
  ["49.96642560435229", "24.627302885055542"],
  ["49.96630828418735", "24.62683081626892"],
  ["49.96630828418735", "24.626433849334717"],
  ["49.96650151724784", "24.626187086105347"],
  ["49.96677066200373", "24.626036882400513"],
  ["49.96699839869854", "24.625682830810547"],
  ["49.96723303537837", "24.62538242340088"],
  ["49.967440066793124", "24.625167846679688"],
  ["49.96760569128375", "24.62514638900757"],
  ["49.96766089932065", "24.62514638900757"],
  ["49.96761949329891", "24.625661373138428"],
  ["49.967446967824976", "24.627667665481567"],
  ["49.96739175954267", "24.62783932685852"],
  ["49.96728134278818", "24.62809681892395"],
  ["49.967136420413446", "24.628300666809082"],
  ["49.966943189901755", "24.62834358215332"],
  ["49.966687848392944", "24.62812900543213"],
  ["49.96653602306988", "24.62786078453064"],
  ["49.966473912572404", "24.627549648284912"]
];
var MapZoom = 17;
var MapCenter = [
  ["49.9670794454989", "24.626266245739032"]
];
var PolygonTitle = "";
// This example creates a simple polygon representing the Bermuda Triangle.
function initialize() {
  var mapOptions = {
    zoom: MapZoom,
    center: new google.maps.LatLng(
      MapCenter[0][0], MapCenter[0][1]
    ),
    mapTypeId: google.maps.MapTypeId.ROADMAP
  };
  var PolygonToDraw;
  var map = new google.maps.Map(
    document.getElementById('map-canvas'),
    mapOptions
  );
  // Define the LatLng coordinates for the polygon's path.
  var CoordsToDraw = [];
  Coordinates.forEach(function(element, index) {
    CoordsToDraw.push(
      new google.maps.LatLng(element[0], element[1])
    );
  });
  // Construct the polygon.
  PolygonToDraw = new google.maps.Polygon({
    paths: CoordsToDraw,
    strokeColor: '#FF0000',
    strokeOpacity: 0.8,
    strokeWeight: 2,
    fillColor: '#FF0000',
    fillOpacity: 0.35
  });
  PolygonToDraw.setMap(map);
  var mapLabel = new MapLabel({
    text: PolygonTitle,
    position: new google.maps.LatLng(
      MapCenter[0][0], MapCenter[0][1]
    ),
    map: map,
    fontSize: 20,
    align: 'left'
  });
  mapLabel.set('position', new google.maps.LatLng(
    MapCenter[0][0], MapCenter[0][1]
  ));
  google.maps.event.addDomListener(
    window, 'load', initialize
  );
}

```

Busk**Community**:

Additional information:

The cemetery was fully documented by the JGB expedition in 2019.

shows a sketch of all the survived tombstones. [map of Busk Cemetery](#) See detailed

Tombstones in the cemetery

By clicking on "Tombstone Date" you may change the chronological order of the tombstones. Gravestones without a date are placed at the end of the list

▲ [Tombstone Date](#)
November 23, 1520





Name
[Tombstone of Yaakov Leizer Arie](#)

Image



1571 [Tombstone of Akiva Son of](#)

Tombstone Date	Name	Image
	Yosef	
January 22, 1576	Tombstone of Moshe Son of Yaakov Katz	
1577	Tombstone of Moshe Son of Yitzhak	
1578	Tombstone of ...	
June 10, 1579	Tombstone of Medl Daughter of Avraham	
October 22, 1579	Tombstone of Beyle Daughter of Yakar	

Tombstone	Date	Name	Image
	September 16, 1592	Tombstone of Yete Daughter of Meir	
	December 12, 1595	Tombstone of Eliezer Son of Israel Meir	
	1597	Tombstone of Israel Meir	
			

[View More Tombstones](#)

<http://jgaliciabukovina.net/he/node/199508?page=46> **Source URL:**