

Tluste cemetery

```
var Coordinates = [{"48.84962186816", "25.73097288608551"}, {"48.84977718741843", "25.73119819164276"}, {"48.84978071739597", "25.731359124183655"}, {"48.84973835764899", "25.73147714138031"}, {"48.8498336670293", "25.731579065322876"}, {"48.84990073648446", "25.731670260429382"}, {"48.85008076457782", "25.731911659240723"}, {"48.850161953506166", "25.73198139667511"}, {"48.85008429453396", "25.732582211494446"}, {"48.84933593826534", "25.732635855674744"}, {"48.84929357814209", "25.732635855674744"}, {"48.84926533803999", "25.732104778289795"}, {"48.84925474799763", "25.731793642044067"}, {"48.84925121798299", "25.731557607650757"}]; var MapZoom = 18; var MapCenter = [{"48.84966135420155", "25.73224425315857"}]; var PolygonTitle = ""; // This example creates a simple polygon representing the Bermuda Triangle. function initialize() { var mapOptions = { zoom: MapZoom, center: new google.maps.LatLng(MapCenter[0][0], MapCenter[0][1]), mapTypeId: google.maps.MapTypeId.ROADMAP }; var PolygonToDraw; var map = new google.maps.Map(document.getElementById('map-canvas'), mapOptions); // Define the LatLng coordinates for the polygon's path. var CoordsToDraw = []; Coordinates.forEach(function(element, index){ CoordsToDraw.push(new google.maps.LatLng(element[0], element[1])) }); // Construct the polygon. PolygonToDraw = new google.maps.Polygon({ paths: CoordsToDraw, strokeColor: '#FF0000', strokeOpacity: 0.8, strokeWeight: 2, fillColor: '#FF0000', fillOpacity: 0.35 }); PolygonToDraw.setMap(map); var mapLabel = new MapLabel({ text: PolygonTitle, position: new google.maps.LatLng(MapCenter[0][0], MapCenter[0][1]), map: map, fontSize: 20, align: 'left' }); mapLabel.set('position', new google.maps.LatLng(MapCenter[0][0], MapCenter[0][1])); google.maps.event.addDomListener(window, 'load', initialize);
```

TovsteCommunity:

Additional information:





The cemetery was fully documented by the JGB expedition team in 2014.

shows a sketch of all the survived tombstones. [CemeterySee detailed map of Tluste](#)

Tombstones in the cemetery

By clicking on "Tombstone Date" you may change the chronological order of the tombstones.
Gravestones without a date are placed at the end of the list

▲ Tombstone Date	Name	Image
March 29, 1678	Tombstone of (?) Daughter of David	
January 11, 1690	Tombstone of Eliyahu Son of Moshe	
1726	Tombstone of Miriam (?) Daughter of Shmuel (?)	
1728	Tombstone of ...	
October 20, 1729	Tombstone of Zvi Hirsh Son of Yitzhak	
October 27, 1732	Tombstone of Avraham Ever Son of Yehuda	

Tombstone Date	Name	Image
January 30, 1735	Tombstone of ...	
June 19, 1735	Tombstone of Meir Son of Moshe Naftali Hirtz	
1736	Tombstone of Toybe Metzger	
1736	Tombstone of Toybe Metzger	
		

[View More Tombstones](#)

<http://jgaliciabukovina.net/he/node/161516> **Source URL:**